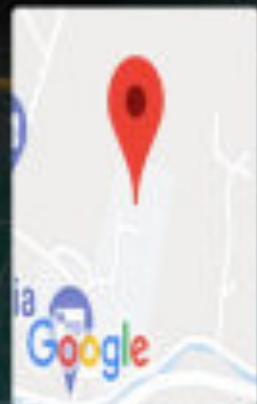
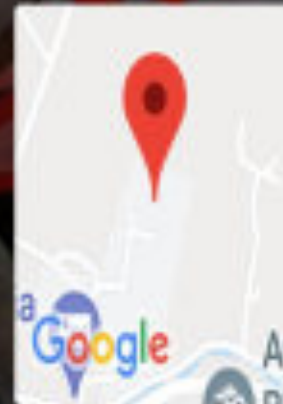


**AUTOMOBILE ENGINEERING
DEPARTMENT**



Ernakulam, Kerala, India
7CC2+5C4, Palissery, Kerala 683576, India
Lat 10.270775°
Long 76.401232°
09/09/21 10:44 AM



Thrissur, Kerala, India
7CC2+4HW, Nalukettu, Kerala 683576, India
Lat 10.27087°
Long 76.401316°
09/09/21 01:59 PM

CIVIL ENGINEERING DEPARTMENT

AC2 04

ENVIRONMENTAL ENGINEERING LAB



GPS Map Camera

Technology
- Karuk

Google

Ernakulam, Kerala, India
 7C92+XCP, Palissery, Kerala 683576, India
 Lat 10.269874°
 Long 76.401196°
 28/10/21 02:11 PM

Technology
- Karuk

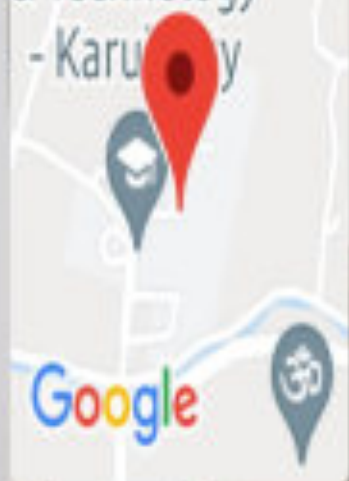
Google

Thrissur, Kerala, India
 7CC2+37P, Nalukettu, Kerala 683576, India
 Lat 10.269966°
 Long 76.400762°
 28/10/21 02:45 PM

WC2 02
TRANSPORTATION ENGINEERING LAB



& Technology
- Karu



Thrissur, Kerala, India

7CC2+37P, Nalukettu, Kerala 683576, India

Lat 10.269913°

Long 76.400882°

28/10/21 02:10 PM



GPS Map Camera



Thrissur, Kerala, India

7CC2+37P, Nalukettu, Kerala 683576, India

Lat 10.269963°

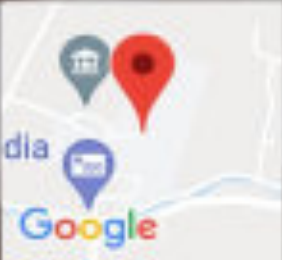
Long 76.400829°

28/10/21 02:09 PM

CIVIL ENGINEERING WORKSHOP



GPS Way Camera

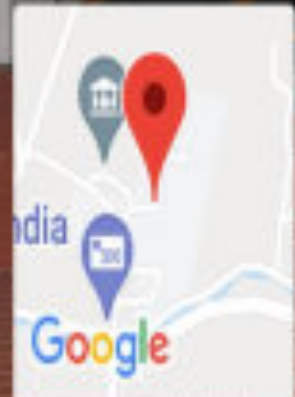


Thrissur, Kerala, India
7CC2+37P, Nalukettu, Kerala 683576, India
Lat 10.269958°
Long 76.400876°
08/09/21 11:59 AM



STRENGTH OF MATERIALS AND MATERIAL TESTING LABORATORY

GPS Way Camera



Thrissur, Kerala, India
7CC2+37P, Nalukettu, Kerala 683576, India
Lat 10.269968°
Long 76.400766°
08/09/21 02:43 PM

SURVEY LAB



GPS Map Camera

Ernakulam, Kerala, India
7C92+XCP, Palissery, Kerala 683576, India
Lat 10.270072°
Long 76.401185°
08/09/21 11:58 AM

GEOTECHNICAL ENGINEERING LAB



GPS Map Camera

Thrissur, Kerala, India
7CC2+4HW, Nalukettu, Kerala 683576, India
Lat 10.270188°
Long 76.40123°
08/09/21 12:07 PM

**COMPUTER SCIENCE AND
ENGINEERING DEPARTMENT**

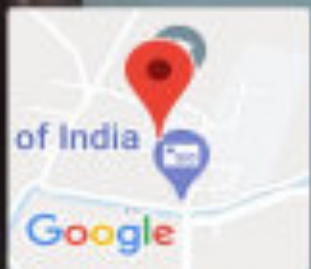
CENTRAL COMPUTING FACILITY

AD 203

COMPUTER CENTRE



GPS Map Camera



Thrissur, Kerala, India
799X+RXX, Nalukettu, Kerala 683576, India
Lat 10.269682°
Long 76.399628°
08/09/21 11:26 AM



GPS Map Camera




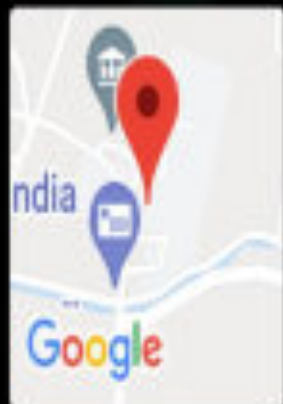
Thrissur, Kerala, India
7C92+RC4, Nalukettu, Kerala 683576, India
Lat 10.269567°
Long 76.400556°
08/09/21 01:01 PM

COMPUTER LAB

LAB I &
LAB II



Thrissur, Kerala, India
7C92+RC4, Nalukettu, Kerala 683576, India
Lat 10.269573°
Long 76.400542°
08/09/21 01:00 PM



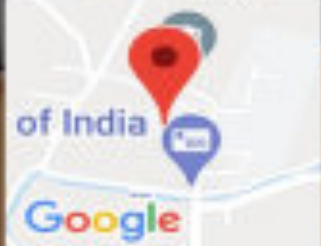
Thrissur, Kerala, India
7C92+RC4, Nalukettu, Kerala 683576, India
Lat 10.269586°
Long 76.400545°
08/09/21 12:58 PM



COMPUTER CENTRE

AD 409

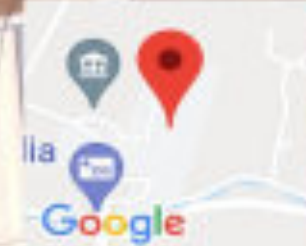
Thrissur, Kerala, India
799X+RXX, Nalukettu, Kerala 683576, India
Lat 10.269654°
Long 76.399582°
08/09/21 11:13 AM



GPS Map Camera

COMPUTER LAB

Ernakulam, Kerala, India
7C92+XCP, Palissery, Kerala 683576, India
Lat 10.270079°
Long 76.401164°
08/09/21 12:14 PM

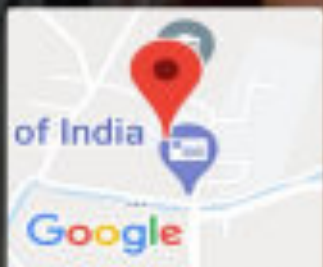


GPS Map Camera

PG COMPUTER LAB



GPS Map Camera



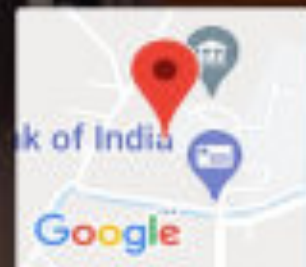
Thrissur, Kerala, India
799X+RXX, Nalukettu, Kerala 683576, India
Lat 10.269586°
Long 76.399641°
08/09/21 11:08 AM

PG COMPUTER LAB

AD 411



GPS Map Camera

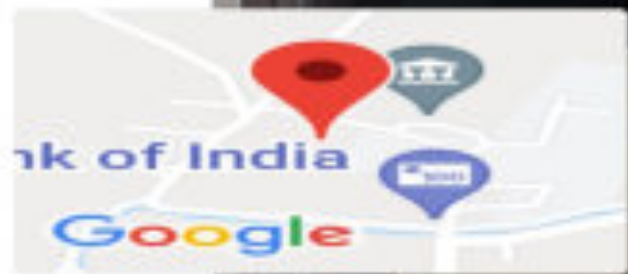


Thrissur, Kerala, India
799X+RXX, Nalukettu, Kerala 683576, India
Lat 10.269699°
Long 76.399176°
08/09/21 11:10 AM

HARDWARE LAB



GPS Map Camera



Ernakulam, Kerala, India
Nalukettu, Palissery, Kerala 680308, India
Lat 10.269998°
Long 76.399096°
08/09/21 11:07 AM

**ELECTRONICS AND
COMMUNICATION ENGINEERING
DEPARTMENT**

ELECTRONICS ENGINEERING WORKSHOP
ACT 208



GPS Map Camera



Thrissur, Kerala, India
7C92+RC4, Nalukettu, Kerala 683576, India
Lat 10.26963°
Long 76.400538°
08/09/21 12:50 PM

COMMUNICATIONS LAB



GPS Map Camera



Thrissur, Kerala, India
799X+RXX, Nalukettu, Kerala 683576, India
Lat 10.269629°
Long 76.400527°
08/09/21 12:51 PM

MICROWAVE LAB

AC1210



GPS Map Camera



Thrissur, Kerala, India
7C92+RC4, Nalukettu, Kerala 683576, India
Lat 10.269581°
Long 76.400538°
08/09/21 12:52 PM

DIGITAL LAB

AC1211



GPS Map Camera



Thrissur, Kerala, India
799X+RXX, Nalukettu, Kerala 683576, India
Lat 10.269589°
Long 76.400484°
08/09/21 12:53 PM

ADVANCED MICROPROCESSOR LAB

AC1212



GPS Map Camera

Thrissur, Kerala, India
799X+RXX, Nalukettu, Kerala 683576, India
Lat 10.269583°
Long 76.400451°
08/09/21 12:54 PM

ELECTRONIC CIRCUITS LAB

AC1214



GPS Map Camera

Thrissur, Kerala, India
7C92+RC4, Nalukettu, Kerala 683576, India
Lat 10.26951°
Long 76.400528°
08/09/21 12:55 PM

**ELECTRICAL AND ELECTRONICS
ENGINEERING DEPARTMENT**

ELECTRICAL WORKSHOP

AC2 103



Thrissur, Kerala, India
7CC2+37P, Nalukettu, Kerala 683576, India
Lat 10.27007°
Long 76.400817°
28/10/21 02:04 PM



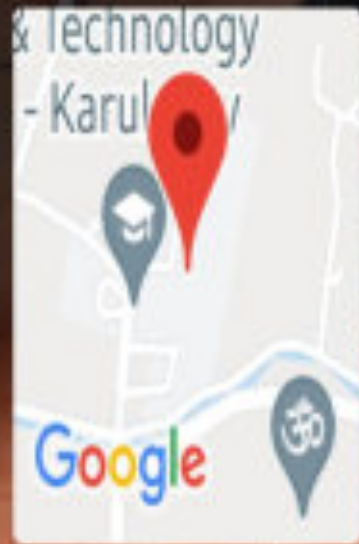
Thrissur, Kerala, India
7CC2+37P, Nalukettu, Kerala 683576, India
Lat 10.26995°
Long 76.400874°
28/10/21 02:05 PM

BASIC ELECTRICAL ELECTRICAL MEASUREMENTS LAB

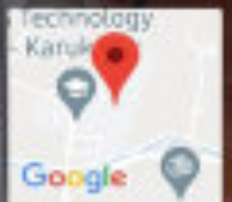
AC3 182



GPS Map Camera



Thrissur, Kerala, India
7C92+RC4, Nalukettu, Kerala 683576, India
Lat 10.269858°
Long 76.401005°
28/10/21 02:07 PM

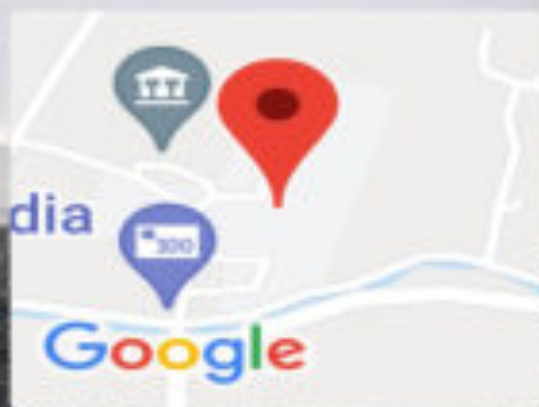


Ernakulam, Kerala, India
7C92+XCP, Palissery, Kerala 683576, India
Lat 10.269893°
Long 76.401144°
28/10/21 02:06 PM

ELECTRICAL MACHINES LABORATORY



GPS Map Camera



Thrissur, Kerala, India

7C92+RC4, Nalukettu, Kerala 683576, India

Lat 10.26977°


Long 76.400939°

08/09/21 12:11 PM

CONTROL AND POWER ELECTRONICS LAB



GPS Map Camera



Thrissur, Kerala, India
7CC2+37P, Nalukettu, Kerala 683576, India
Lat 10.269968°
Long 76.400905°
08/09/21 12:46 PM

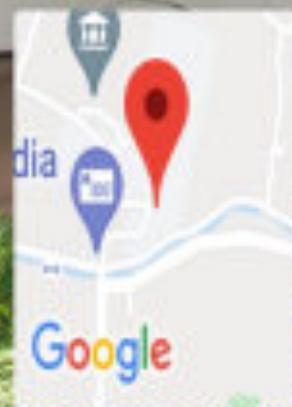

**MECHANICAL ENGINEERING
DEPARTMENT**

BASIC MECHANICAL WORKSHOP



Thrissur, Kerala, India
7C92+RC4, Nalukettu, Kerala 683576, India
Lat 10.269599°
Long 76.401072°
08/09/21 12:24 PM

MANUFACTURING TECHNOLOGY LAB



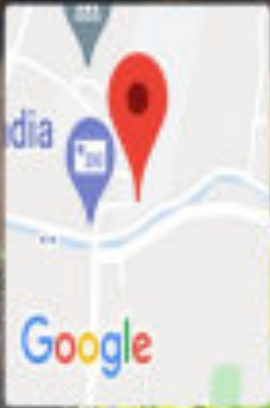
Ernakulam, Kerala, India

Vidya Nagar, Palissery, Karukutty, Ernakulam - 683 582 KERALA Nalukettu
Kerala 683582, Palissery, Kerala 683576, India

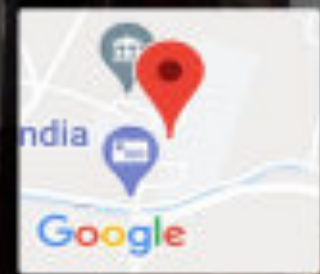

Lat 10.269134°

Long 76.400962°

08/09/21 12:32 PM

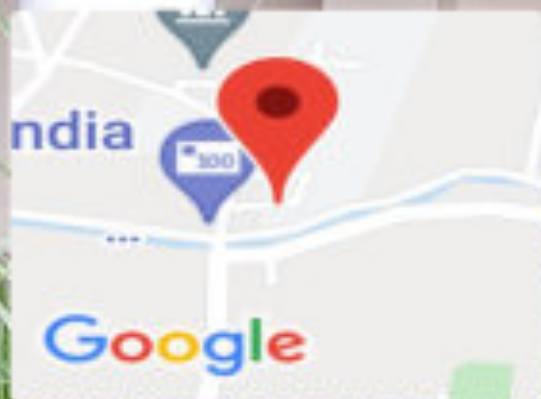


Thrissur, Kerala, India
7C92+RC4, Nalukettu, Kerala 683576, India
Lat 10.268852°
Long 76.400817°
08/09/21 12:19 PM



Thrissur, Kerala, India
7C92+RC4, Nalukettu, Kerala 683576, India
Lat 10.269606°
Long 76.400588°
08/09/21 11:34 AM

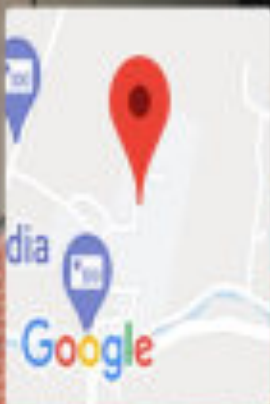
MECHANICAL ENGINEERING LAB



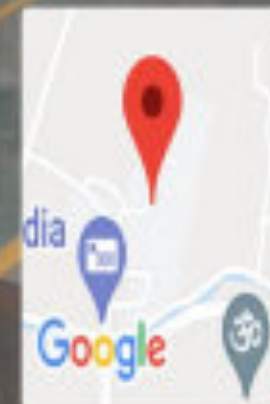
Thrissur, Kerala, India
7C92+RC4, Nalukettu, Kerala 683576, India
Lat 10.268843°
Long 76.40059°
08/09/21 12:29 PM



GPS Map Camera



Ernakulam, Kerala, India
7CC2+39P, Palissery, Kerala 683576, India
Lat 10.270156°
Long 76.400896°
09/09/21 10:41 AM



Thrissur, Kerala, India
7CC2+37P, Nalukettu, Kerala 683576, India
Lat 10.269973°
Long 76.400889°
09/09/21 01:55 PM

**BASIC SCIENCE AND HUMANITIES
DEPARTMENT**

ENGG. PHYSICS LAB

AD 06



GPS Map Camera



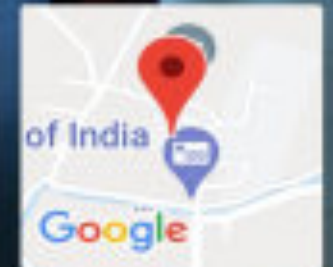
Thrissur, Kerala, India
799X+RXX, Nalukettu, Kerala 683576, India
Lat 10.26964°
Long 76.399577°
08/09/21 11:01 AM

ENGG. CHEMISTRY LAB

AD 11



GPS Map Camera



Thrissur, Kerala, India
799X+RXX, Nalukettu, Kerala 683576, India
Lat 10.269702°
Long 76.399669°
08/09/21 10:50 AM

**FAB LAB &
IDEATION & PROTOTYPING CENTRE**

SCMS FABLAB



GPS Map Camera



Thrissur, Kerala, India
799X+RXX, Nalukettu, Kerala 683576, India
Lat 10.269702°
Long 76.399636°
08/09/21 10:52 AM



SCMS

SCHOOL OF ENGINEERING & TECHNOLOGY
INNOVATION AND ENTREPRENEURSHIP DEVELOPMENT CENTRE
(IEDC)




SUPPORTED BY KERALA STARTUP MISSION

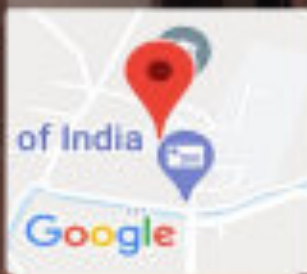
FABLAB

CENTRE FOR ROBOTICS

IoT LAB



GPS Map Camera




Thrissur, Kerala, India
799X+RXX, Nalukettu, Kerala 683576, India
Lat 10.269684°
Long 76.399574°
08/09/21 10:57 AM

**Dr. Pradeep P Thevannoor Learning
Resorce Centre**

DR. PRADEEP P. THEVANNOOR
LEARNING RESOURCE CENTRE



GPS Map Camera



Thrissur, Kerala, India

7CC2+37P, Nalukettu, Kerala 683576, India

Lat 10.269976°

Long 76.400379°

08/09/21 02:59 PM



of Engineering
& Technology
- Karatty

Thrissur, Kerala, India


7CC2+37P, Nalukettu, Kerala 683576, India

Lat 10.270336°

Long 76.400486°

28/10/21 02:52 PM

Google



of Engineering
& Technology
- Karatty

Thrissur, Kerala, India

7CC2+37P, Nalukettu, Kerala 683576, India

Lat 10.270339°

Long 76.400348°

28/10/21 02:53 PM

Google

AMPHITHEATRE

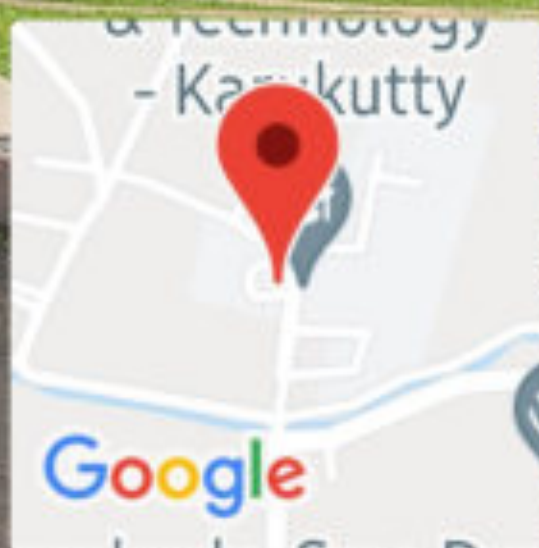


**SCMS SCHOOL OF
ENGINEERING & TECHNOLOGY**

APPROVED BY AICTE, NEW DELHI AND AFFILIATED TO CALAM TECHNICAL UNIVERSITY, KERALA
IN COLLEGE CATEGORY
VETVA HIGHWAY, KANJIKUTTY (Kerala) PIN - 683576. PHONE: 98461 23111. EMAIL: info@scmsgroup.org



GPS Map Camera



Thrissur, Kerala, India

799X+RXX, Nalukettu, Kerala 683576, India

Lat 10.269602°

Long 76.400057°

28/10/21 02:30 PM

ATRIUM



Ernakulam, Kerala, India
799X+VRH, Palissery, Kerala 683576, India
Lat 10.269768°
Long 76.399658°
28/10/21 02:34 PM

GPS Map Camera