

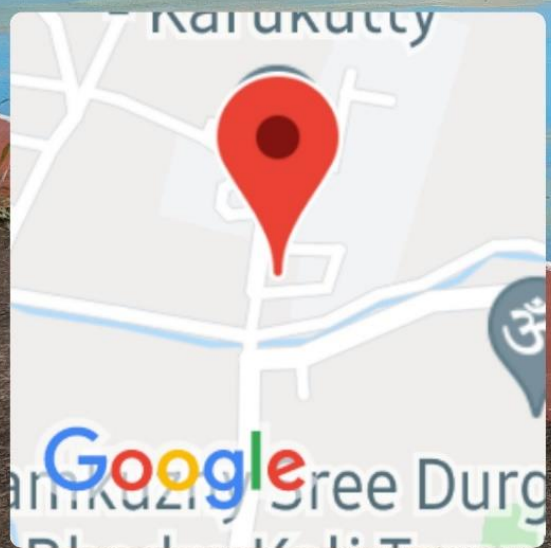
SCMS School of Engineering & Technology

4.1.2 Physical Facilities for Sports

| Sl. No. | Facility | Area | Remarks |
|----------------|----------------------------------|---------------|--|
| 1 | Indoor badminton courts- 4 nos | 6.1m x 13.4m | Indoor rubber mats are also used for kabbadi practice |
| 2 | Outdoor badminton courts- 4 nos | 6.1m x 13.4m | 2 near girl's hostel and 2 behind Department of Mechanical Engineering |
| 3 | Indoor table tennis court- 1 nos | 1.5m x 2.7 m | |
| 4 | Basketball court | 15.2m x 28.7m | Open to both Men's and Women's team for practice |
| 5 | Cricket practice net | 22m x 5m | |
| 6 | Outdoor volleyball court | 18m x 9m | Mud floor. Open to both Men's and Women's team for practice |
| 7 | Football ground | 60m x 40m | 9's ground located within 1Km from the campus. |
| 8 | Health club | 25 m x 12 m | Moderately equipped to accommodate 30-40 people at a time. |



GPS Map Camera




Ernakulam, Kerala, India
7C92+J43, Palissery, Kerala 683576, India
Lat 10.268957°
Long 76.400299°
28/10/21 02:28 PM

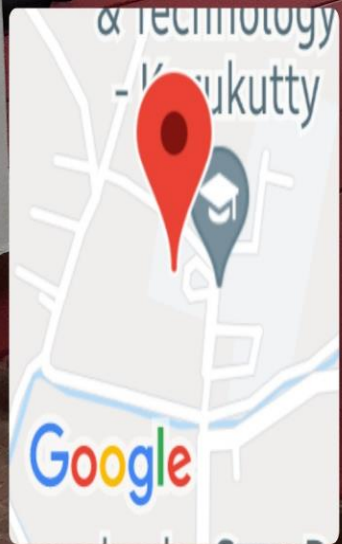




HEALTH CLUB



Ernakulam, Kerala, India
799X+VRH, Palissery, Kerala 683576, India
Lat 10.269697°
Long 76.399644°
28/10/21 02:39 PM



Ernakulam, Kerala, India
799X+VRH, Palissery, Kerala 683576, India
Lat 10.269697°
Long 76.399644°
28/10/21 02:39 PM



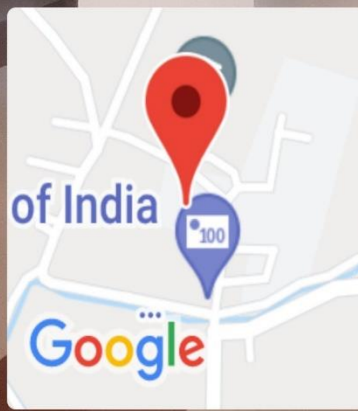
DEPT. OF PHYSICAL EDUCATION

ACI 08

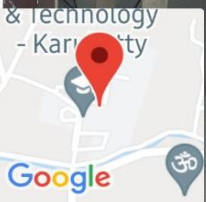


Notice board with text and a calendar.

GPS Map Camera



Thrissur, Kerala, India
799X+RXX, Nalukettu, Kerala 683576, India
Lat 10.269693°
Long 76.399688°
08/09/21 11:30 AM



Thrissur, Kerala, India
7CC2+37P, Nalukettu, Kerala 683576, India
Lat 10.269814°
Long 76.40066°
28/10/21 02:22 PM